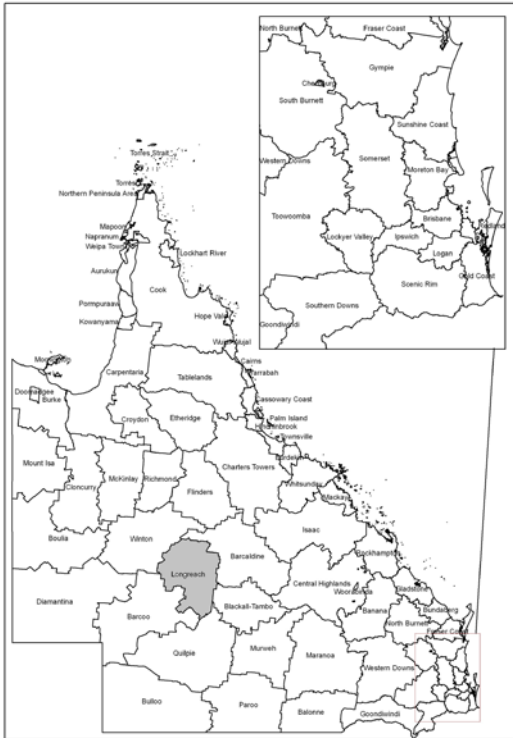


## Disaster Event – Longreach Flood, 18 February 2013



### Event and Timing –

Heavy rainfall and flooding on the 18<sup>th</sup> February 2013 in Longreach.

### Assistance Activated –

The Minister for Police and Community Safety, The Honourable Jack Dempsey MP activated the Commonwealth/State Natural Disaster Relief and Recovery Arrangements (NDRRA).

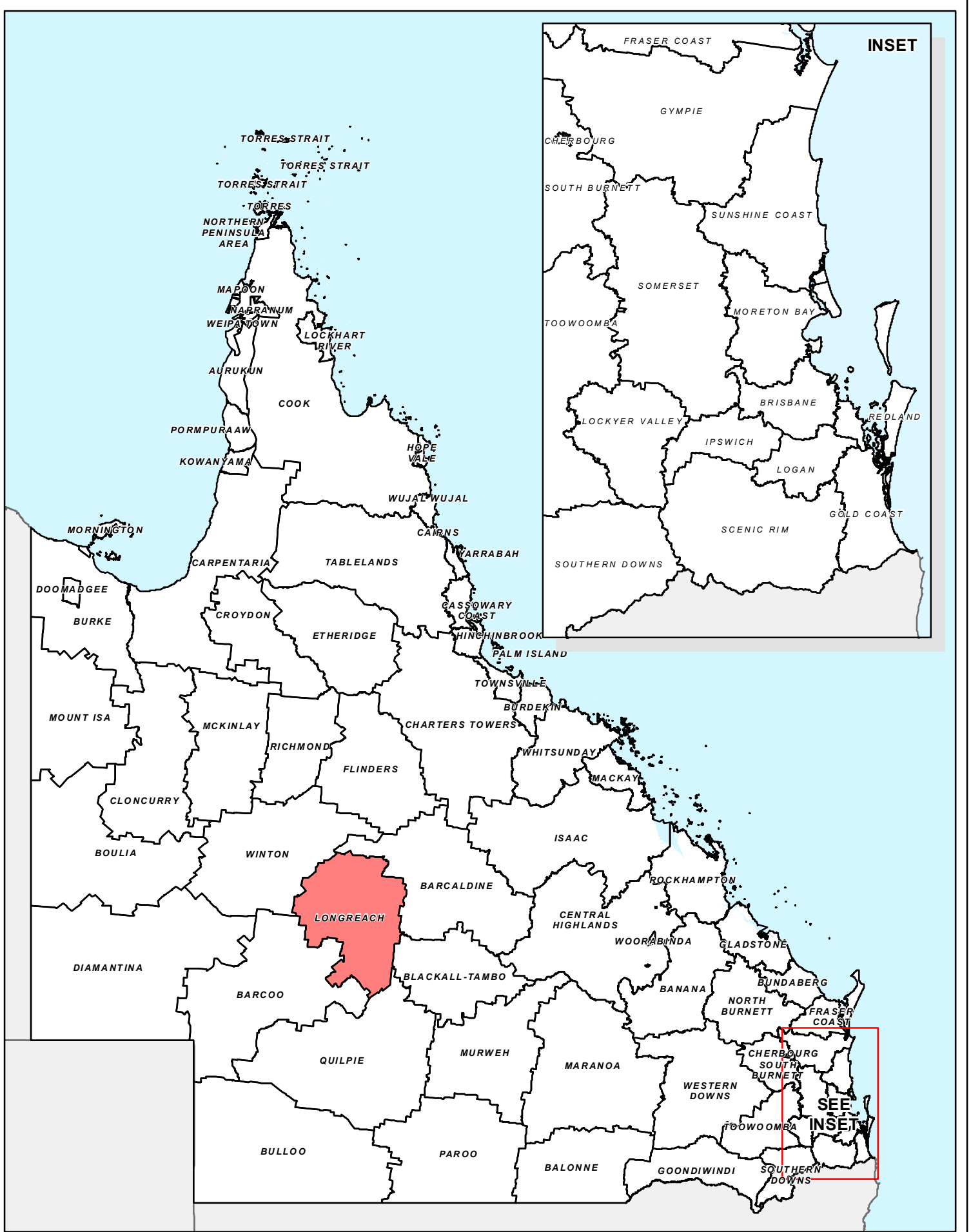
### NDRRA Relief Measures Activated

- Category B Restoration of Essential Public Assets

**Area formally defined (by the Minister for Police and Community Safety, (The Honourable Jack Dempsey MP) for receipt of NDRRA Relief measures –**

*“Communities within Longreach Region affected by flooding on 18<sup>th</sup> February 2013.*

| LGA                        | Restoration of Essential Public Assets |
|----------------------------|--|
| Longreach Regional Council | ✓<br>activated 17/05/12                |



**NDRA Activation as at 1400hrs, 20 May 2013  
Longreach Floods, 18 February 2013**

Local Government Area  
 NDRA Activated Local Government Area

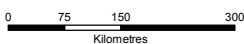
Disclaimer  
This data has been prepared for Dept. of Community Safety. Other users must satisfy themselves it is accurate and suitable for their purpose. DCS doesn't accept any liability for any loss or damage that may arise from the use of or reliance on this data.

© MapInfo Australia Pty Ltd (2010)

© Public Sector Mapping Authority Australia Pty Ltd (2010)

Based on the State Digital Road Network (SDRN) provided with the permission of MapInfo Australia Pty Ltd (2010) and the National Object Spatial Dataset (NOSD) provided with the permission of Public Sector Mapping Authority Australia Pty Ltd (2010).

Scale at A4: 1:10,000,000



Note: Grid co-ordinates are shown as decimal degrees.



Map Produced: 17/05/2013  
W:\Operations\2013\2013\_NDRA\Longreach

